

2011 No. 187

ROADS

**The Lisburn Road, Ballynahinch (Abandonment) Order
(Northern Ireland) 2011**

Made - - - - - *16th May 2011*

Coming into operation - *29th June 2011*

The Department for Regional Development^(a) makes the following Order in exercise of the powers conferred by Article 68(1) of the Roads (Northern Ireland) Order 1993^(b) and now vested in it^(c).

The Department in accordance with Article 68(4) of that Order proposes to abandon the area of road described in the Schedule as it is not necessary.

Notice has been published, served and displayed in compliance with paragraphs 1, 2 and 3 of Schedule 8 to that Order.

No objection has been received.

Citation and commencement

1. This Order may be cited as The Lisburn Road, Ballynahinch (Abandonment) Order (Northern Ireland) 2011 and shall come into operation on 29th June 2011.

Application

2. The area of road described in the Schedule is abandoned.

Sealed with the Official Seal of the Department for Regional Development on 16th May 2011

(L.S.)

D J Millar
A senior officer of the Department for Regional Development

(a) S.I. 1999/283 (N.I. 1) Article 3(1)
(b) S.I. 1993/3160 (N.I. 15)
(c) S.R. 1999 No. 481 Article 6(d) and Schedule 4 Part IV

SCHEDULE

Article 2

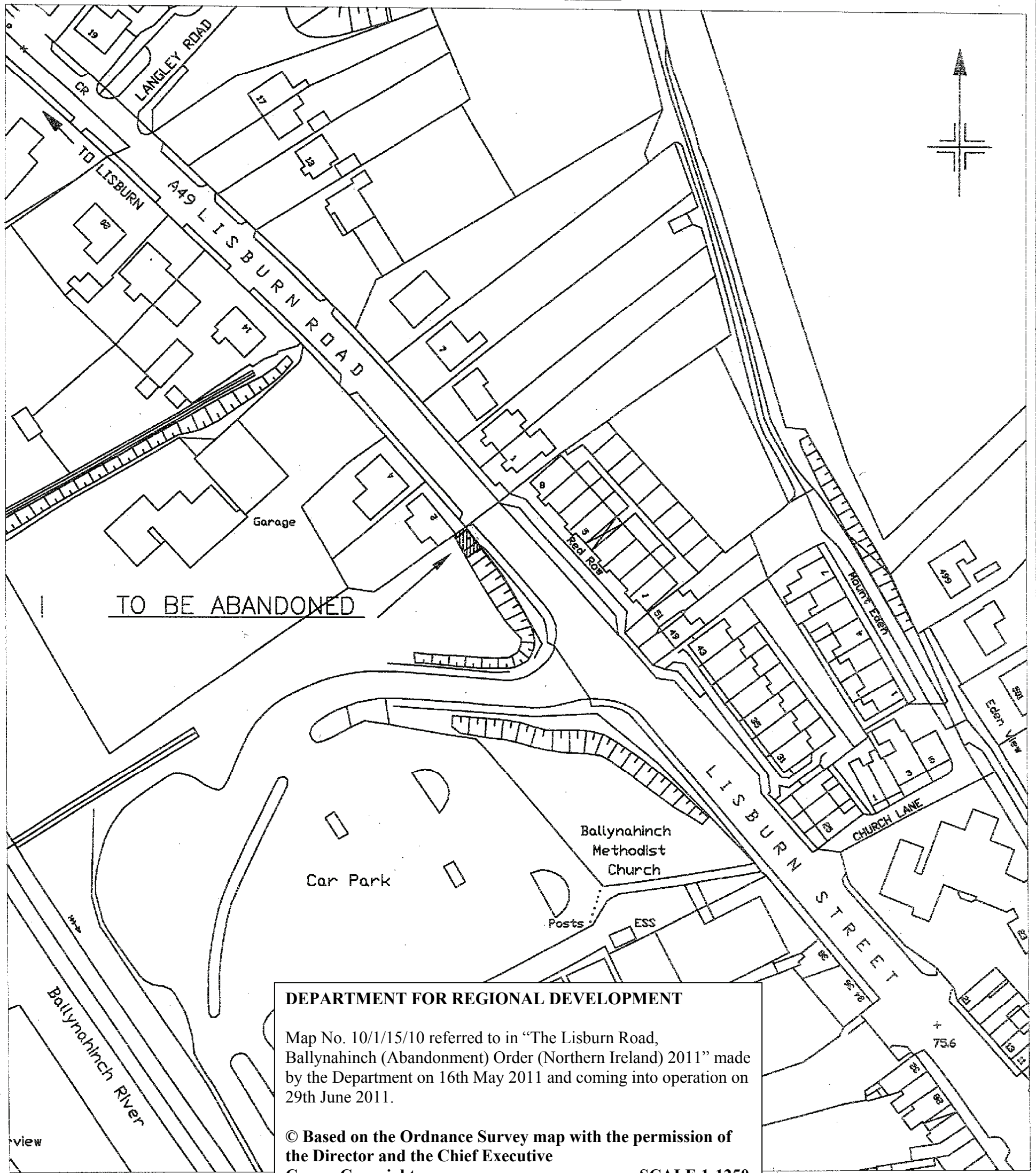
AREA OF ROAD TO BE ABANDONED

An area of 19 square metres of road adjacent to No. 2 Lisburn Road, Ballynahinch, more particularly delineated and shown hatched on Map No. 10/1/15/10.

A copy of the map has been deposited at the Department's Roads Service offices, Headquarters, Room 213 Clarence Court, 10-18 Adelaide Street, Belfast; Southern Division, Marlborough House, Central Way, Craigavon and Southern Division, Down Section Office, 129 Newcastle Road, Seaforde.

Ordnance Survey of Northern Ireland

ACE MAP



DEPARTMENT FOR REGIONAL DEVELOPMENT

Map No. 10/1/15/10 referred to in "The Lisburn Road, Ballynahinch (Abandonment) Order (Northern Ireland) 2011" made by the Department on 16th May 2011 and coming into operation on 29th June 2011.

© Based on the Ordnance Survey map with the permission of the Director and the Chief Executive
Crown Copyright SCALE 1:1250

Abandonment Adjacent to 2 Lisburn Road

Ballynahinch

O.S. 204-6 NE2

SCALE 1:1250



Reproduced under licence from the Ordnance Survey of Northern Ireland

GKT 02/10

ROADS Service

FORWARD PLANNING
 Rathkeltair House
 Market Street
 Downpatrick
 BT30 6AJ

Telephone: 02844 618000
 Fax: 02844 618154

DRD   **Crown Copyright Reserved**